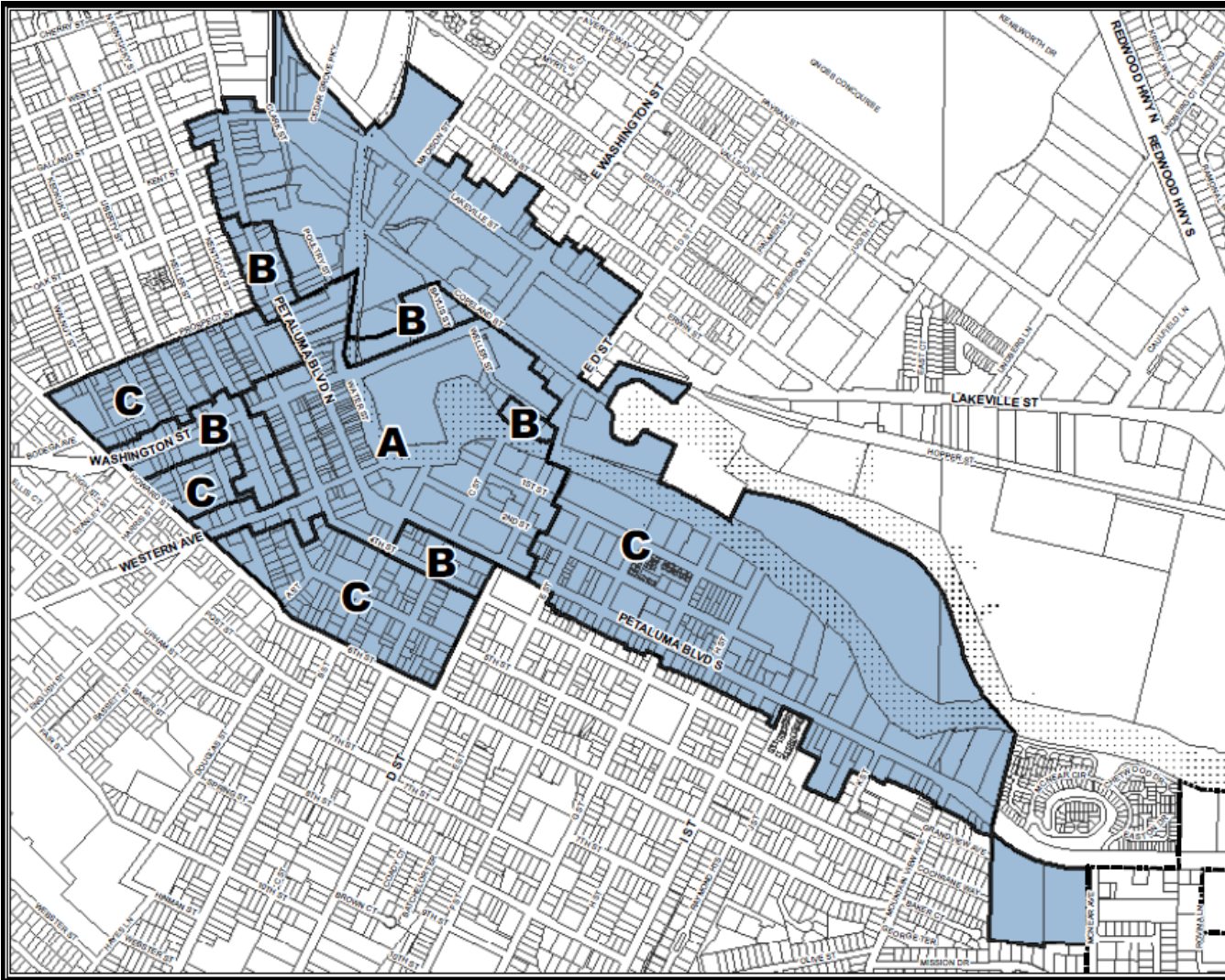


BID BOUNDARY MAP





**BUSINESS IMPROVEMENT
DISTRICT
PETALUMA DOWNTOWN
ASSOCIATION**

CITY OF PETALUMA
CALIFORNIA



Legend

-  City Limit
-  Downtown BID

Note: Labels represent zones within the Business Improvement District.



DISCLAIMER
These maps or plans were compiled and/or digitized via electronic means utilizing many source documents. It is intended to be representative of certain physical, legal and geometric features within the City of Petaluma, CA and its environs. The existence or location of facilities must be field verified and this document does not imply or guarantee neither adequate capacity nor the availability of service. The City of Petaluma assumes no responsibility regarding the accuracy of the information presented herein for legal documentation, representations of actual construction or for any other purpose for which this map was not intended.

GIS Division, January 22, 2009