





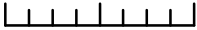
E-10 Cedar Pond AP-3 (WHEP ALTERNATE 2026)



LEGEND

	Parcel Lines		Stormwater inlet
	City Property		Stormwater outlet



0 50 100 200 Feet


Directions to Cedar Pond: This pond is located just North of Diffley Road, between Nichols and Rahn Roads. A good place to park is just North of the pond along Garnet Lane. The entire pond is within a City park. Be careful to scrub your hands and arms well in hot soapy water when you get home, as this pond is known for swimmers itch!